





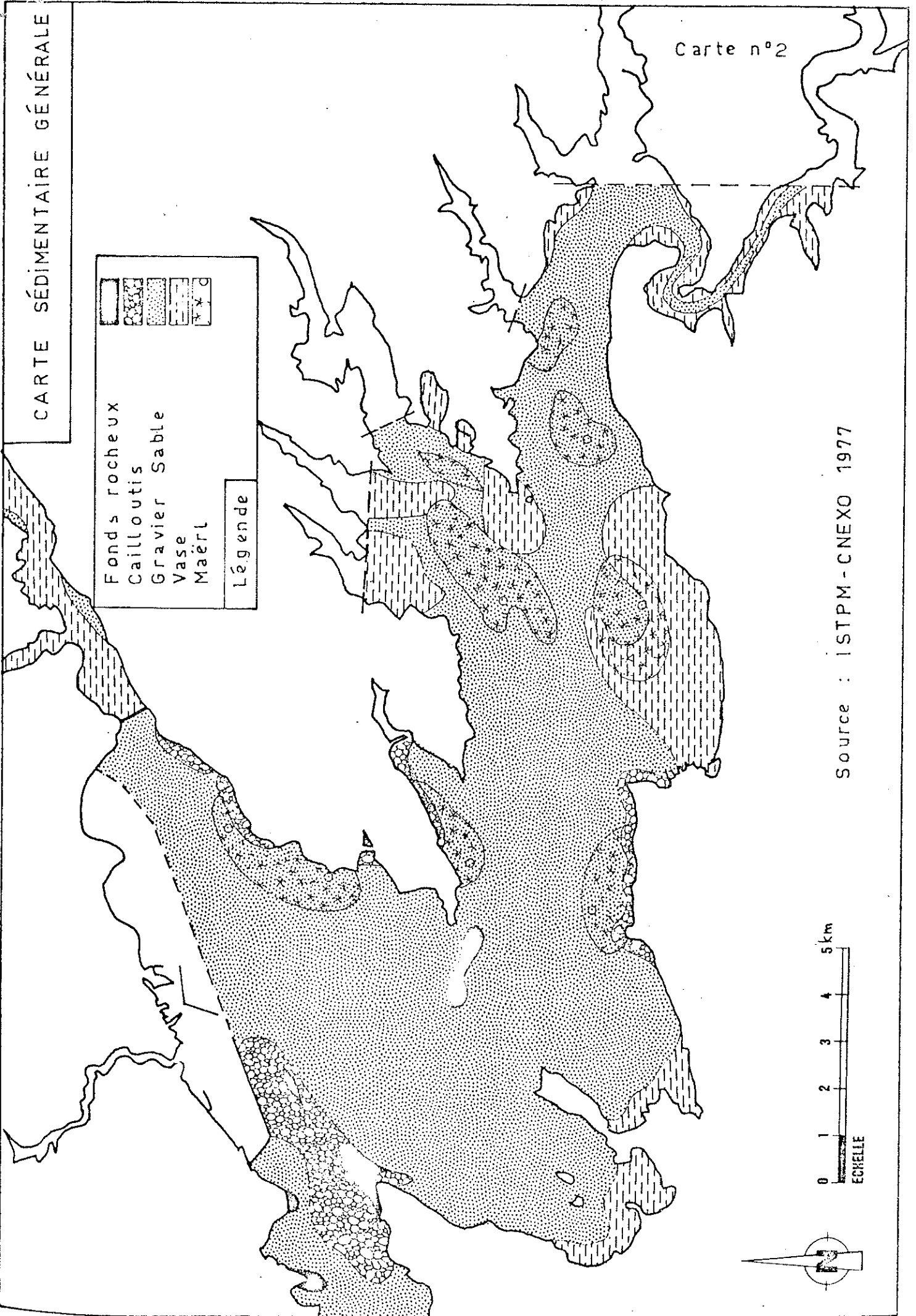


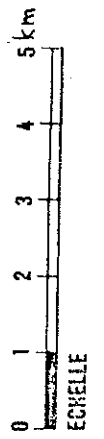
CARTE SÉDIMENTAIRE GÉNÉRALE

Carte n°2





	Fond s rocheux
	Cailloutis
	Gravier
	Sable
	Vase
	Maërl
Légende	



Source : I STPM - CNE XO 1977

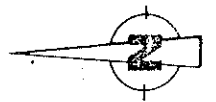
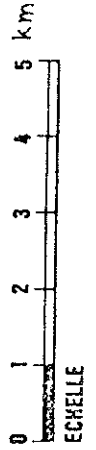
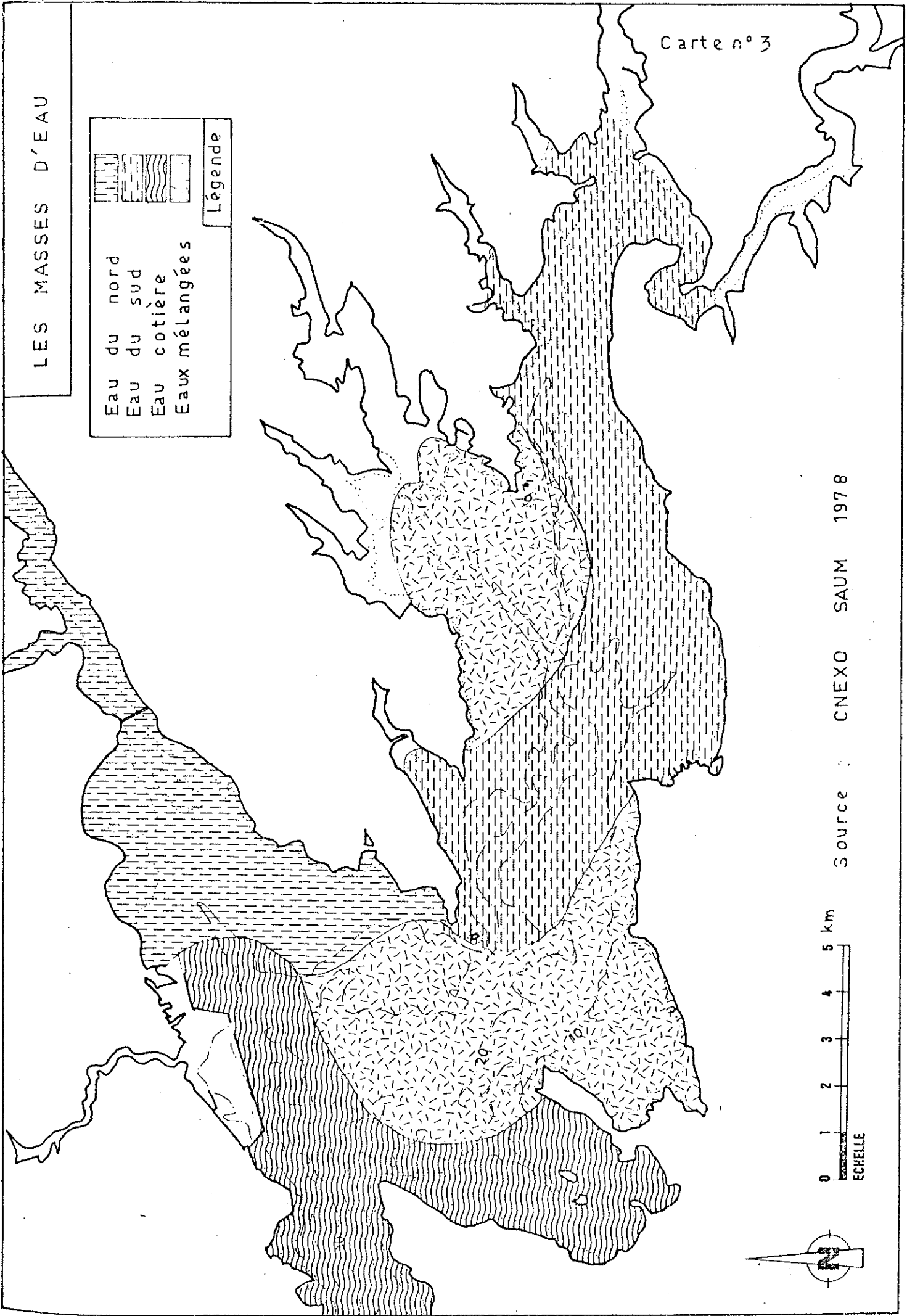


LES MASSES D'EAU

	Eau du nord
	Eau du sud
	Eau cotière
	Eaux mélangées

Légende






Carte n° 3



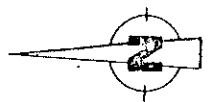
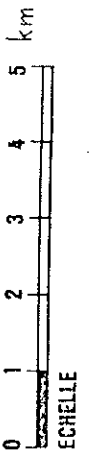
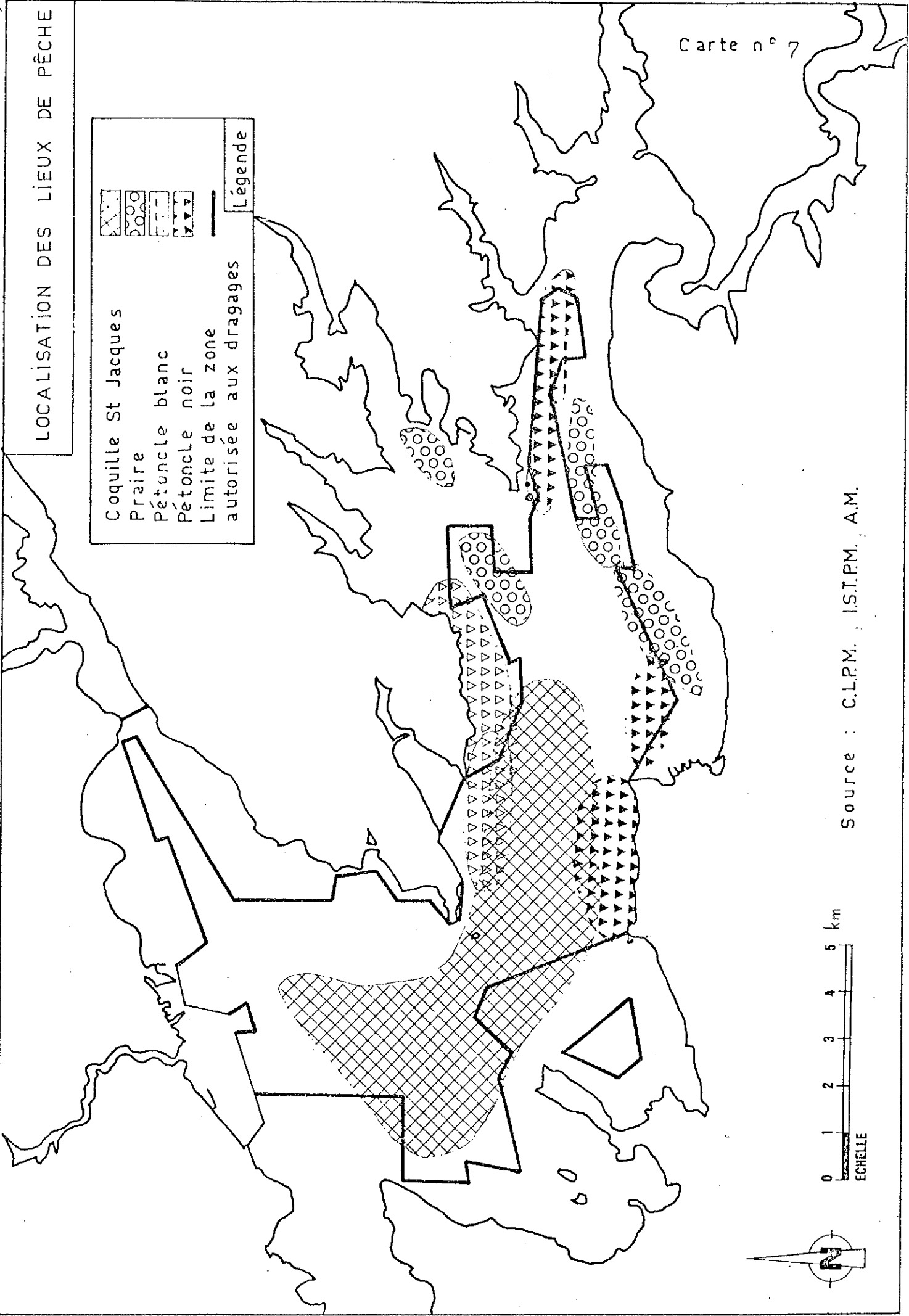
Source : CNEO SAUM 1978

LOCALISATION DES LIEUX DE PÊCHE

Carte n° 7

	Coquille St Jacques
	Praire
	Pétoncle blanc
	Pétoncle noir
	Limite de la zone autorisée aux dragages








Légende

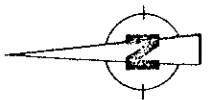
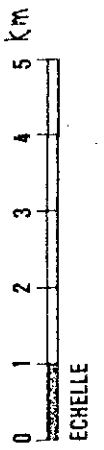
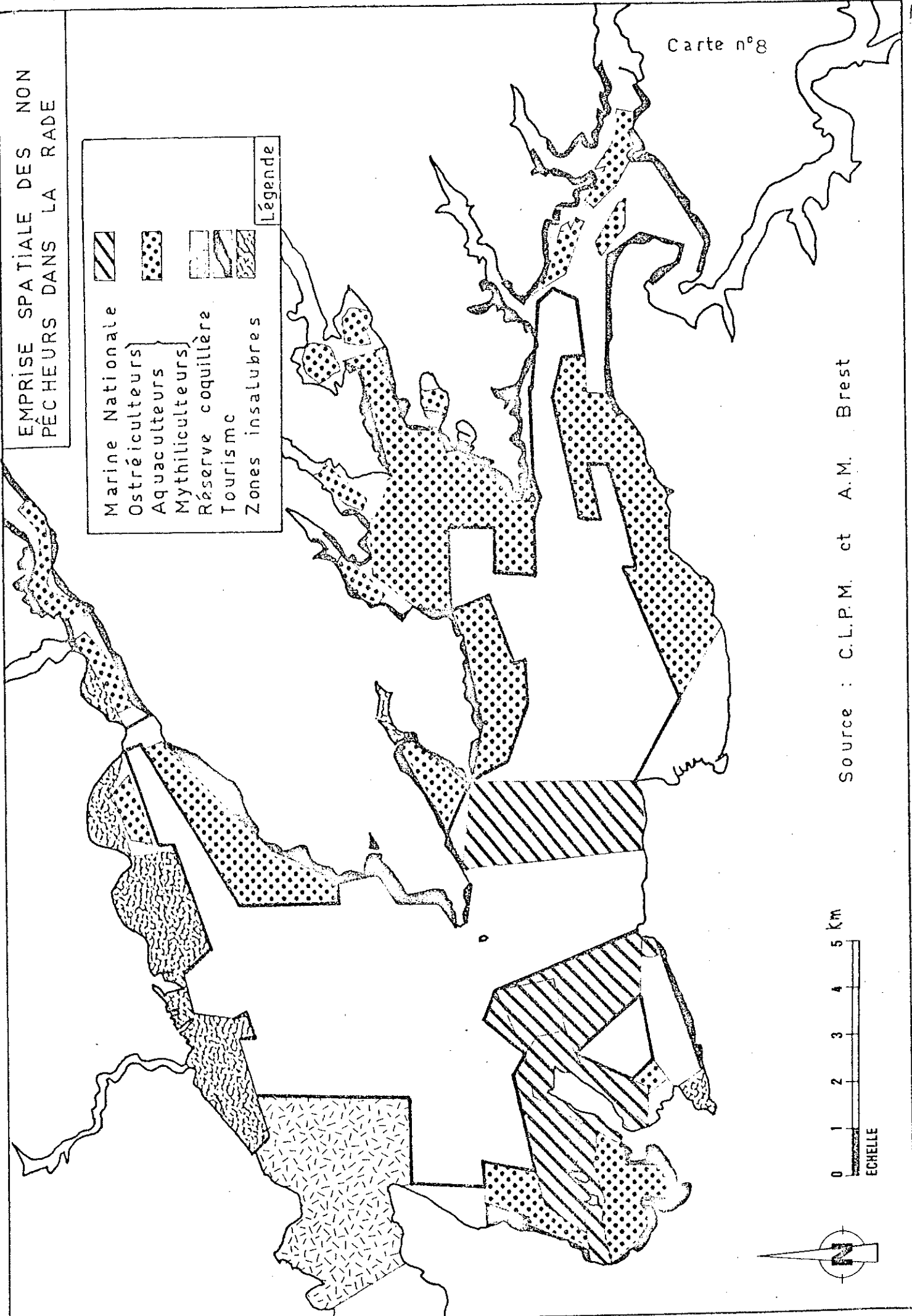


Source : C.L.P.M. ; I.S.T.P.M. ; A.M.

EMPRISE SPATIALE DES NON
PÊCHEURS DANS LA RADE

Carte n°8

	Marine Nationale
	Ostréiculteurs
	Aquaculteurs
	Mythiliculteurs
	Réserve coquillère
	Tourisme
	Zones insalubres
Légende	

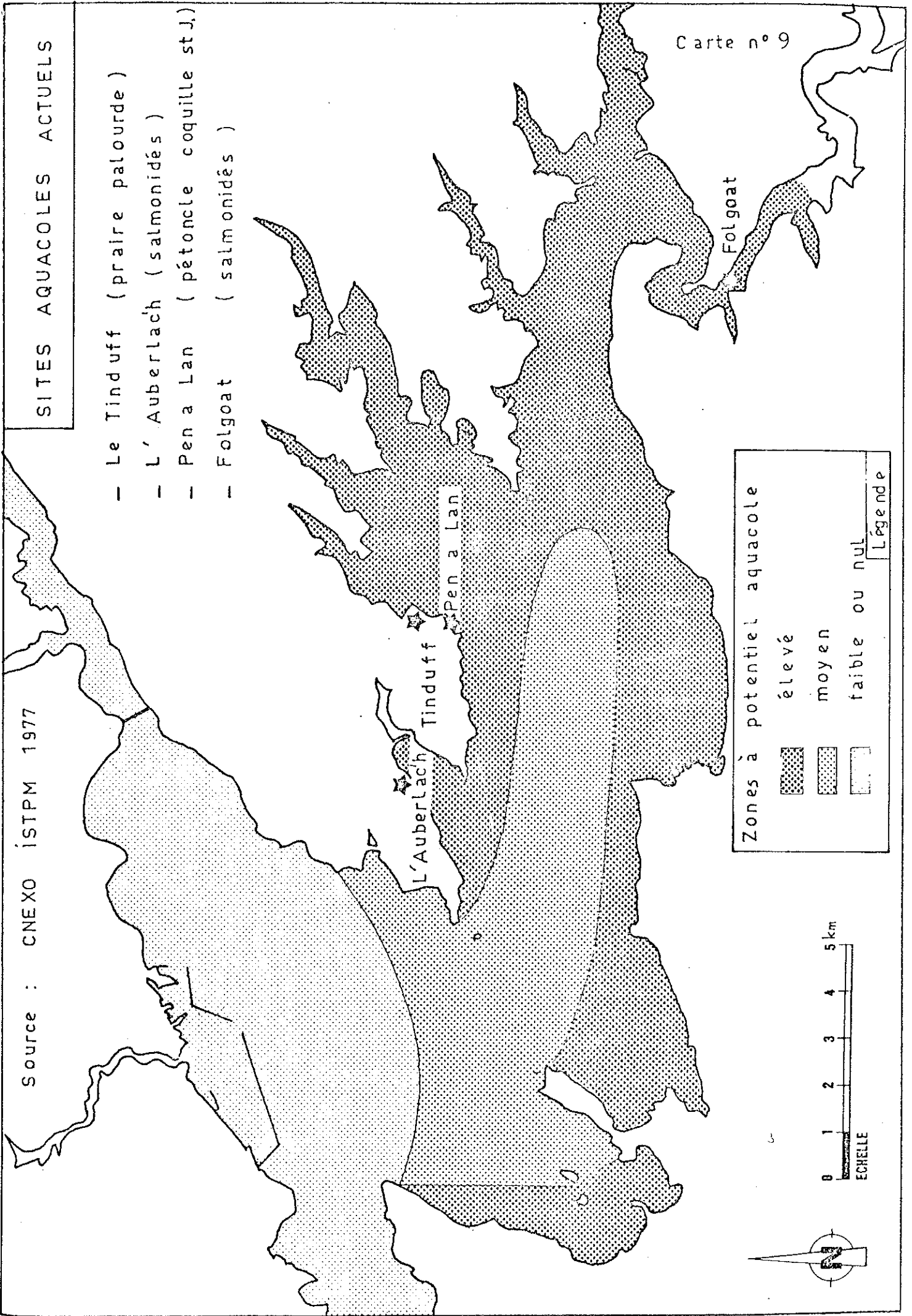


Source : C.L.P.M. et A.M. Brest

Source : CNEXO ISTPM 1977

SITES AQUICOLES ACTUELS

- Le Tinduff (praire palourde)
- L' Auberlach (salmonidés)
- Pen a Lan (pétoncle coquille st.J.)
- Folgoat (salmonidés)



Carte n° 9

Folgoat

L'Auberlach
Tinduff
Pen a Lan

Zones à potentiel aquicole

	élevé
	moyen
	faible ou nul

Légende

0 1 2 3 4 5 km

ECHELLE

